

Statement of Information

Single residential property located outside the Melbourne metropolitan area

Section 47AF of the Estate Agents Act 1980

Property offered for sale

Address
Including suburb and
postcode

39 HALYCON BEND BEVERIDGE VIC 3753

Indicative selling price

For the meaning of this price see consumer.vic.gov.au/underquoting (*Delete single price or range as applicable)

Single Price

or range
between

\$685,000

&

\$745,000

Median sale price

(*Delete house or unit as applicable)

Median Price

\$645,000

Property type

House

Suburb

Beveridge

Period-from

01 Mar 2025

to

28 Feb 2026

Source

Cotality

Comparable property sales (*Delete A or B below as applicable)

A* These are the three properties sold within five kilometres of the property for sale in the last 18 months that the estate agent or agent's representative considers to be most comparable to the property for sale:

Address of comparable property

Price

Date of sale

| Address of comparable property | Price | Date of sale |
|--|-----------|--------------|
| 39 AMBROSIA WAY BEVERIDGE VIC 3753 | \$728,000 | 09-Aug-25 |
| 43 GOLF LINKS DRIVE BEVERIDGE VIC 3753 | \$770,000 | 08-Aug-25 |
| | | |

OR




B* The estate agent or agent's representative reasonably believes that fewer than three comparable properties were sold within five kilometres of the property for sale in the last 18 months.

This Statement of Information was prepared on: 20 March 2026



39 AMBROSIA WAY BEVERIDGE
VIC 3753

\$728,000 Sold Date 09-Aug-25


 4
  2
  2

Distance **0km**



43 GOLF LINKS DRIVE BEVERIDGE
VIC 3753

\$770,000 Sold Date 08-Aug-25

 4
  2
  2

Distance **0km**

RS = Recent sale

UN = Undisclosed Sale

DISCLAIMER The Cotality Data provided in this publication is of a general nature and should not be construed as specific advice or relied upon in lieu of appropriate professional advice.

While Cotality uses commercially reasonable efforts to ensure the Cotality Data is current, Cotality does not warrant the accuracy, currency or completeness of the Cotality Data and to the full extent permitted by law excludes all loss or damage howsoever arising (including through negligence) in connection with the Cotality Data.

The State of Victoria owns the copyright in the Property Sales Data and reproduction of that data in any way without the consent of the State of Victoria will constitute a breach of the Copyright Act 1968 (Cth). The State of Victoria does not warrant the accuracy or completeness of the Property Sales Data and any person using or relying upon such information does so on the basis that the State of Victoria accepts no responsibility or liability whatsoever for any errors, faults, defects or omissions in the information supplied.

© Copyright 2025. RP Data Pty Ltd trading as Cotality (Cotality). All rights reserved. No reproduction, distribution, or transmission of the copyrighted materials is permitted. The information is deemed reliable but not guaranteed.